San Juan County Wildfire Risk

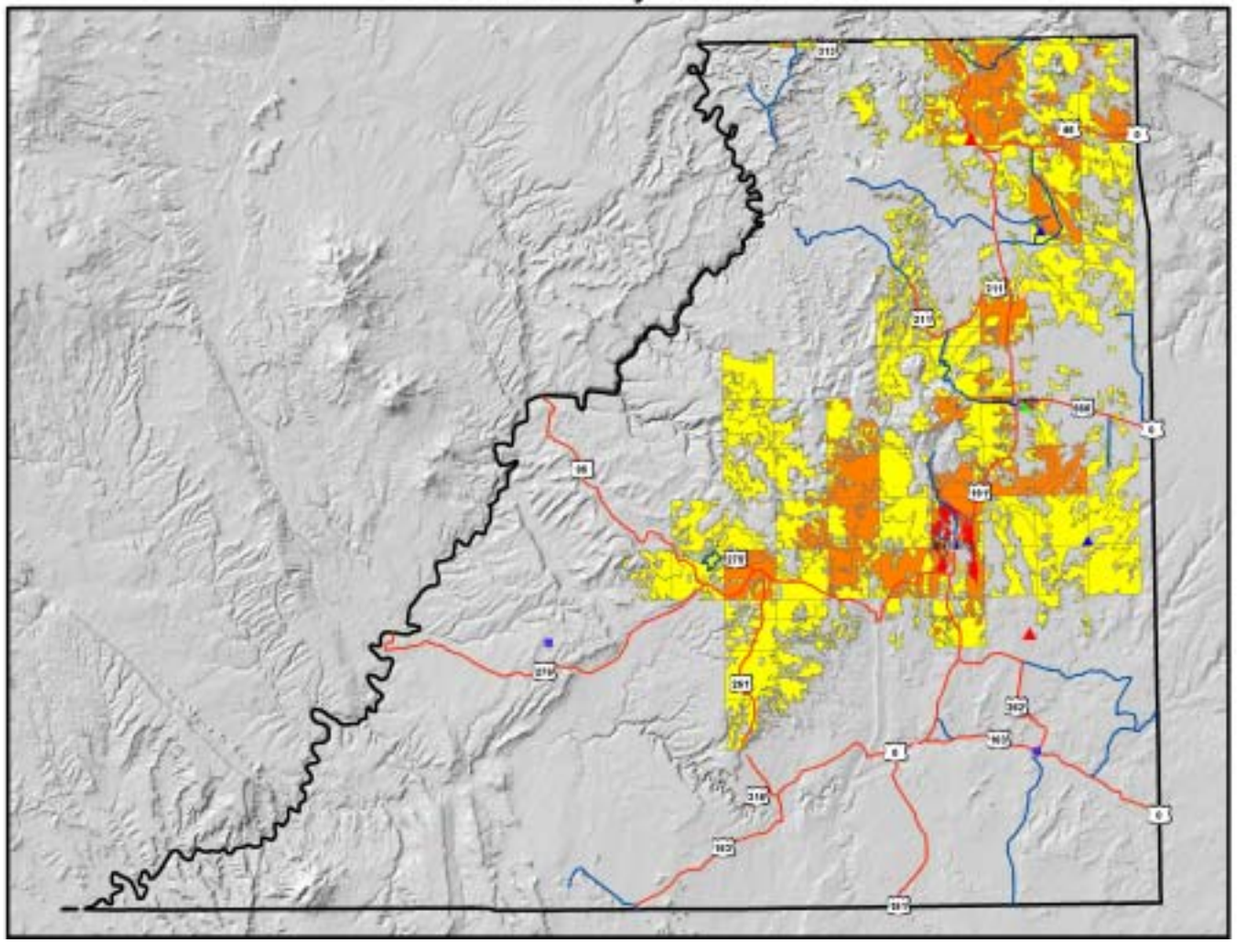

Wildfire Risk

- Extreme
- High
- Medium
- Fire Stations
- Police Stations
- Schools
- Waste Water Facility
- Oil Facility
- Natural Gas Facility

N
W E
S

0 5 10 20
Miles

Southeastern Association of Local Governments

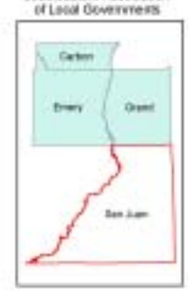

Data Source: Information provided by DESHS and Utah AGRC

Map produced by the Wasatch Front Regional Council and is "as is". The WFRC cannot accept responsibility for any errors, omissions, or positional accuracy, therefore there are no warranties which accompany this product.

San Juan County Dam Hazard

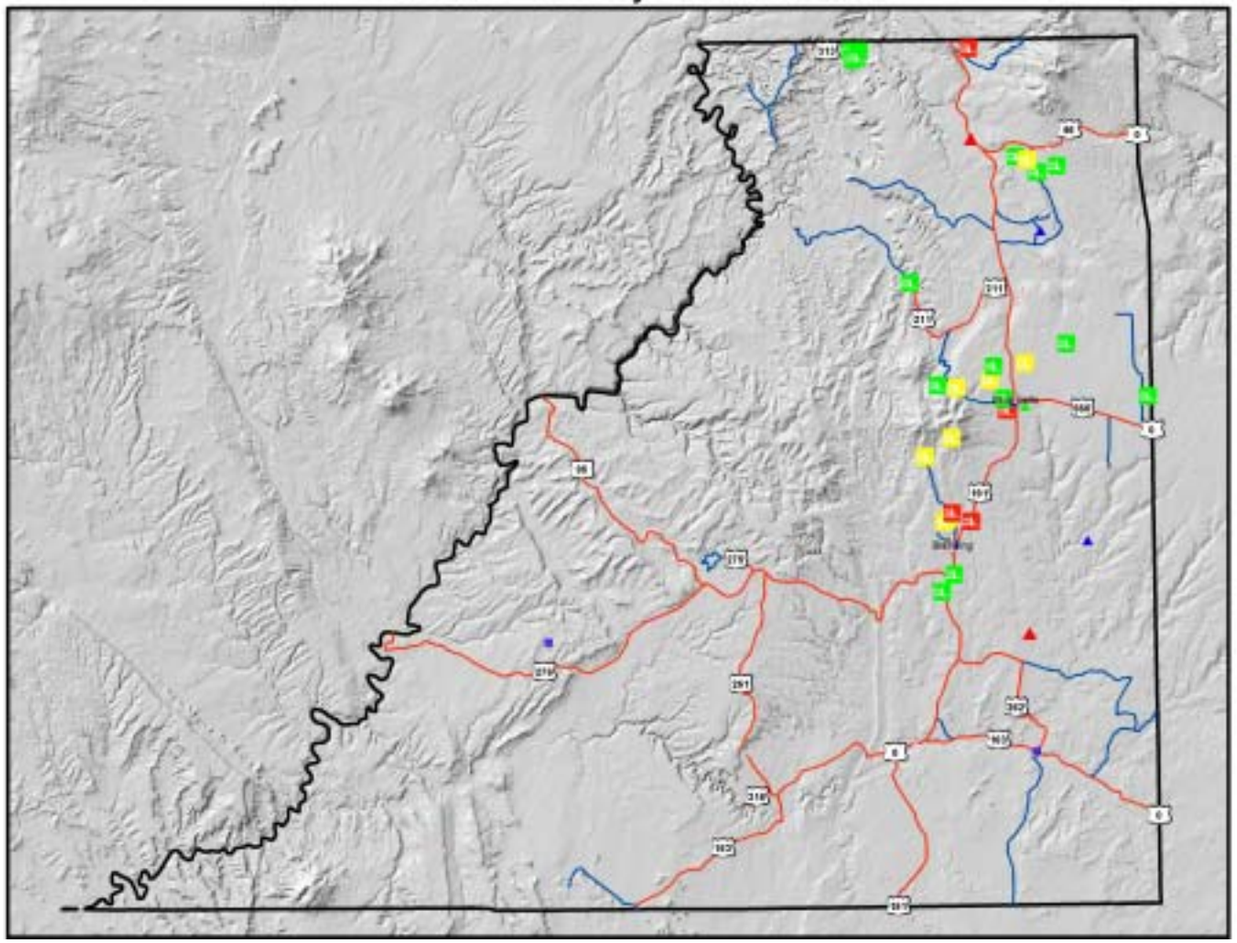

DAM HAZARD

- HIGH - Possible loss of life
- MODERATE - Significant property loss
- LOW - Insignificant property loss
- Fire Stations
- Police Stations
- Schools
- Waste Water Facility
- Oil Facility
- Natural Gas Facility

N
W E
S

0 5 10 20
Miles

Southeastern Association of Local Governments

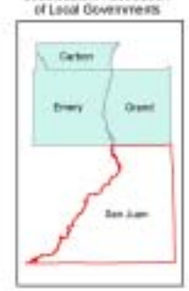

Data Source: Information provided by DESHS and Utah AGRC

Map produced by the Wasatch Front Regional Council and is "as is". The WFRC cannot accept responsibility for any errors, omissions, or positional accuracy, therefore there are no warranties which accompany this product.