Carbon County Dam Hazard

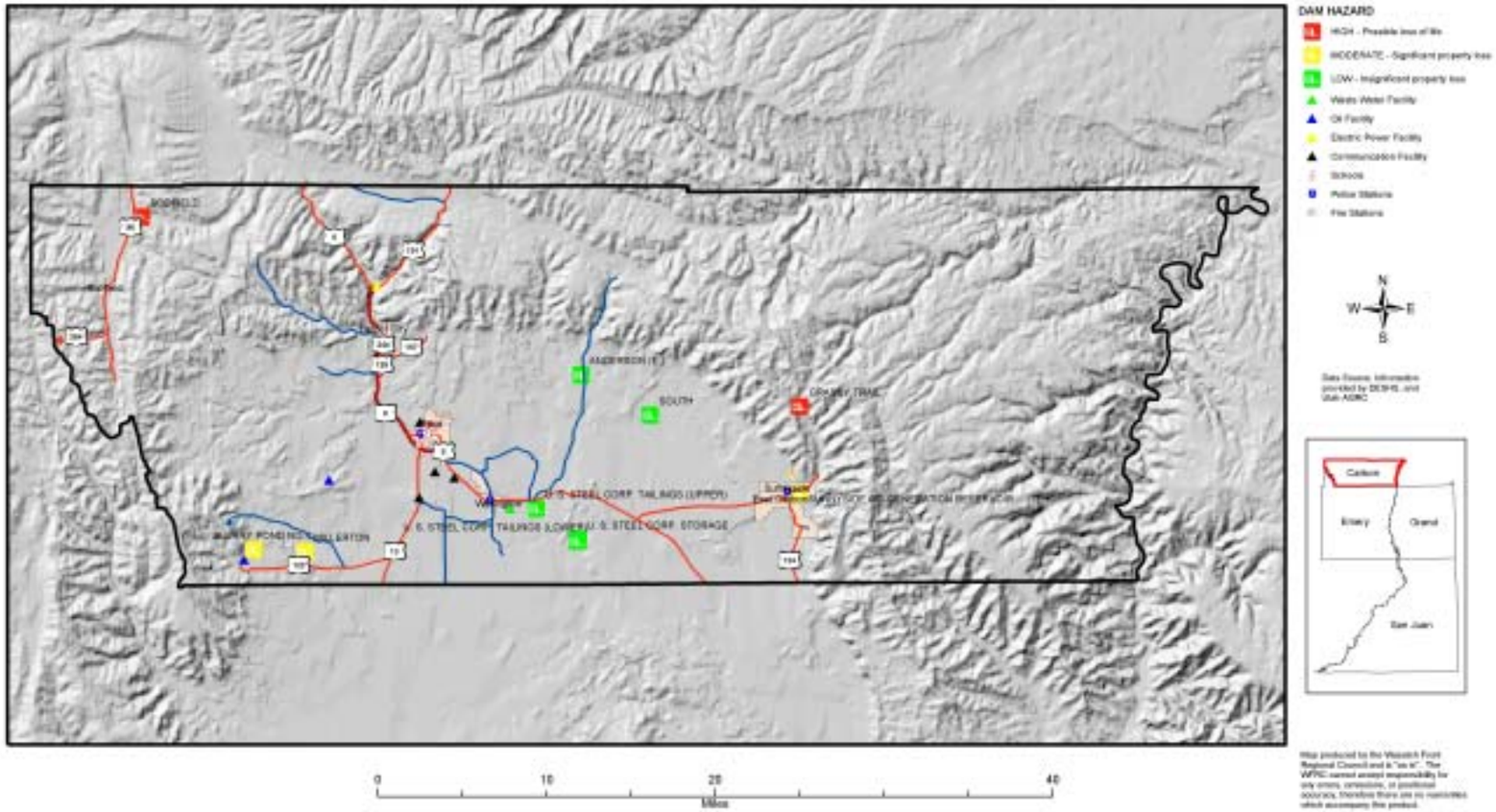

Map produced by the Wasatch Front Regional Council and is "as is". The WFRC cannot accept responsibility for any errors, omissions, or positional accuracy, therefore there are no warranties which accompany this product.

Carbon County Wildfire Risk

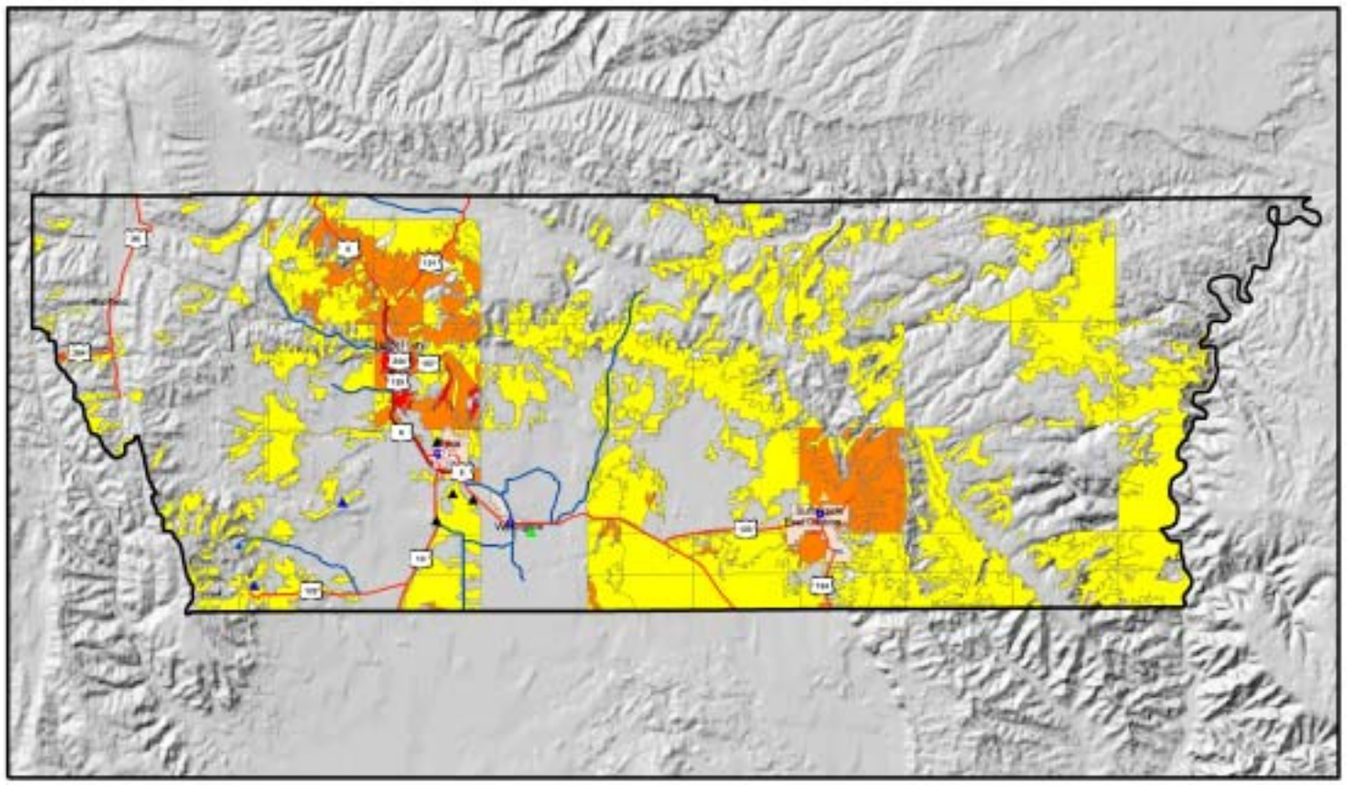

Wildfire Risk

- Extreme
- High
- Medium
- Waste Water Facility
- Oil Facility
- Electric Power Facility
- Communication Facility
- Schools
- Police Stations
- Fire Stations

N
W E
S

Data Source: Information provided by DEM/HS and Utah AGRC

0 10 20 40
Miles

Map produced by the Wasatch Front Regional Council and is "as is". The WFRC cannot accept responsibility for any errors, omissions, or positional accuracy, therefore there are no warranties which accompany this product.

Carbon County Landslide Hazard

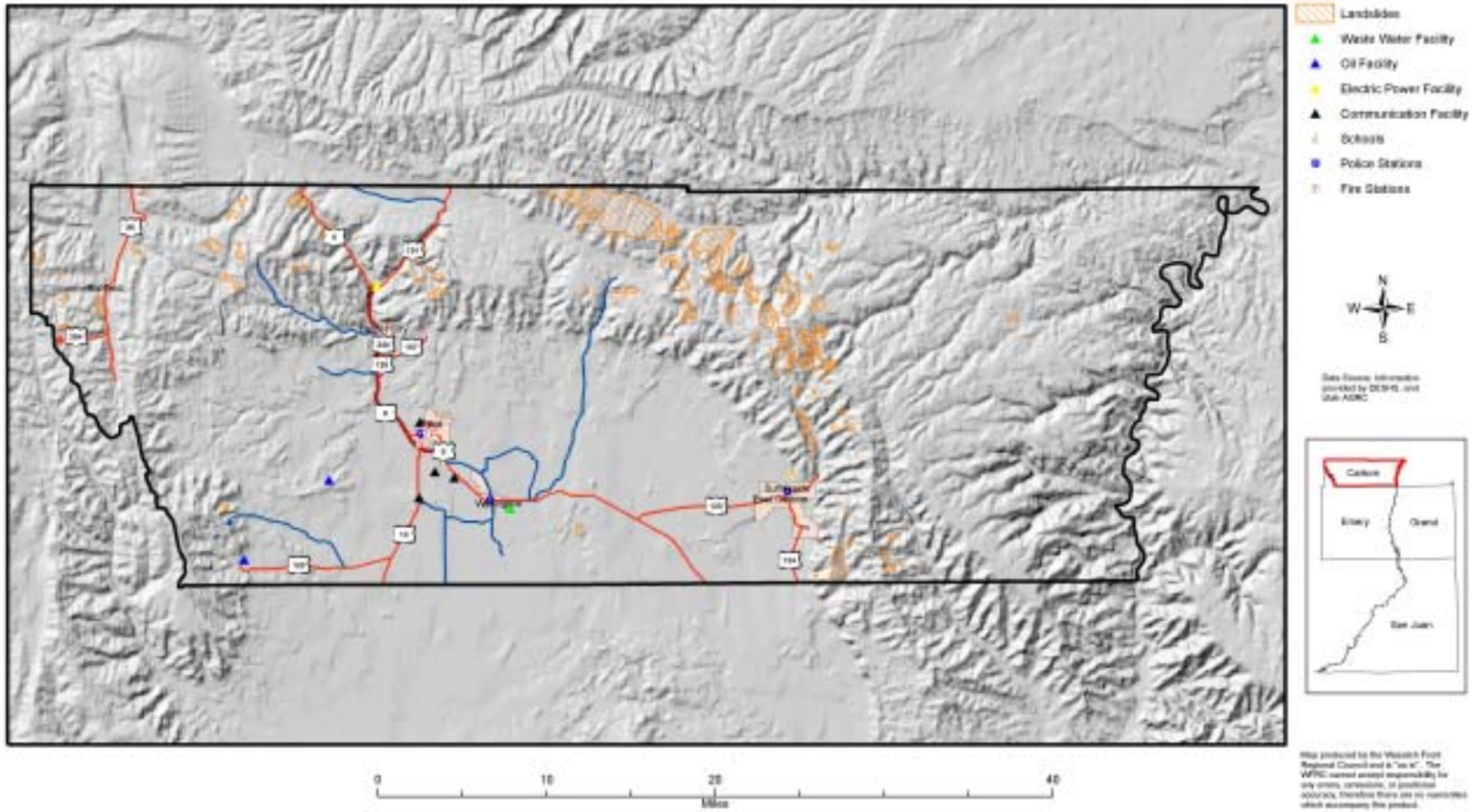

Map produced by the Wasatch Front Regional Council and is "as is". The WFRC cannot accept responsibility for any errors, omissions, or positional accuracy, therefore there are no warranties which accompany this product.

Carbon County Problem Soils

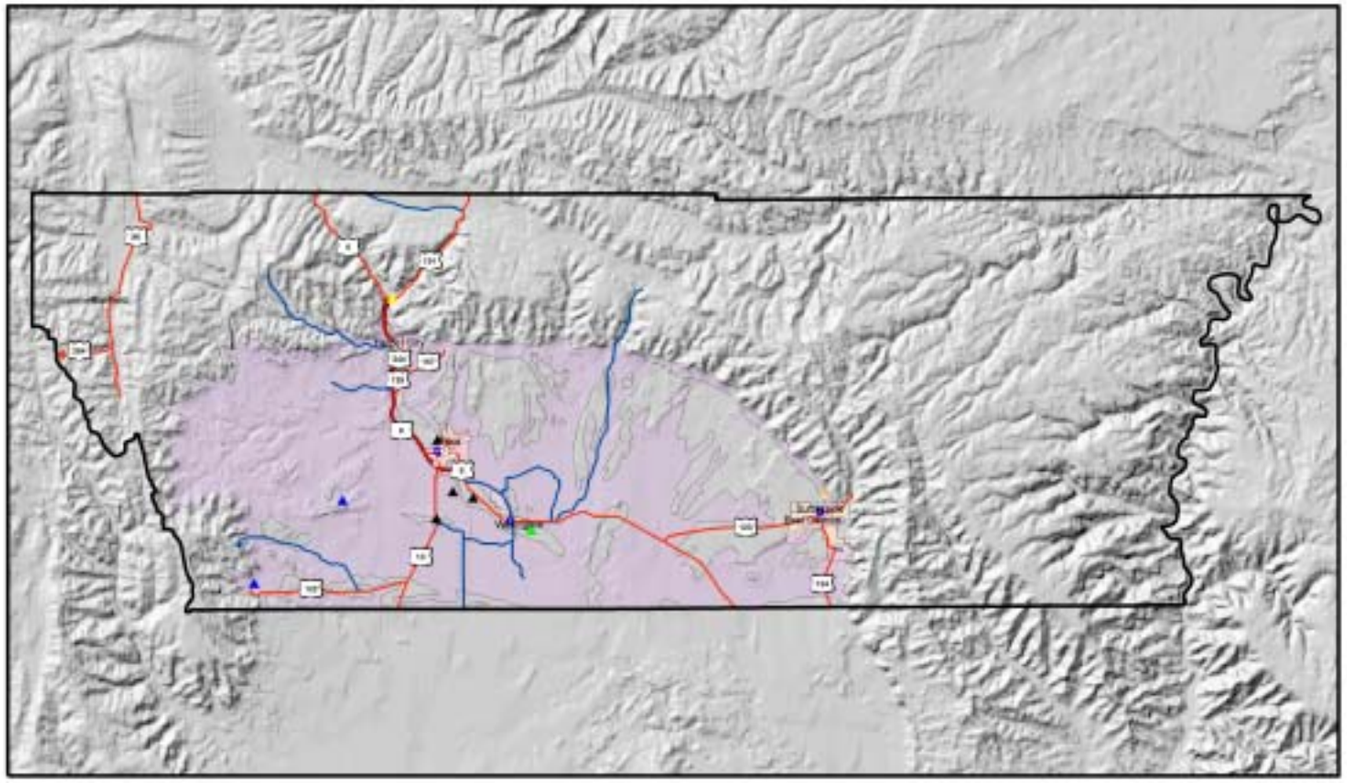

Expansive Soil or Rock
Waste Water Facility
Oil Facility
Electric Power Facility
Communication Facility
Schools
Police Stations
Fire Stations

N
W E
S

Data Source: information provided by DEQ/NR and Utah AGRC

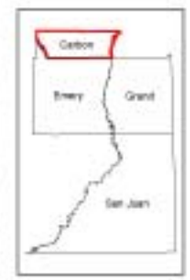

0 10 20 40
Miles

Map produced by the Wasatch Front Regional Council and is "as is". The WFRC cannot accept responsibility for any errors, omissions, or positional accuracy, therefore there are no warranties which accompany this product.
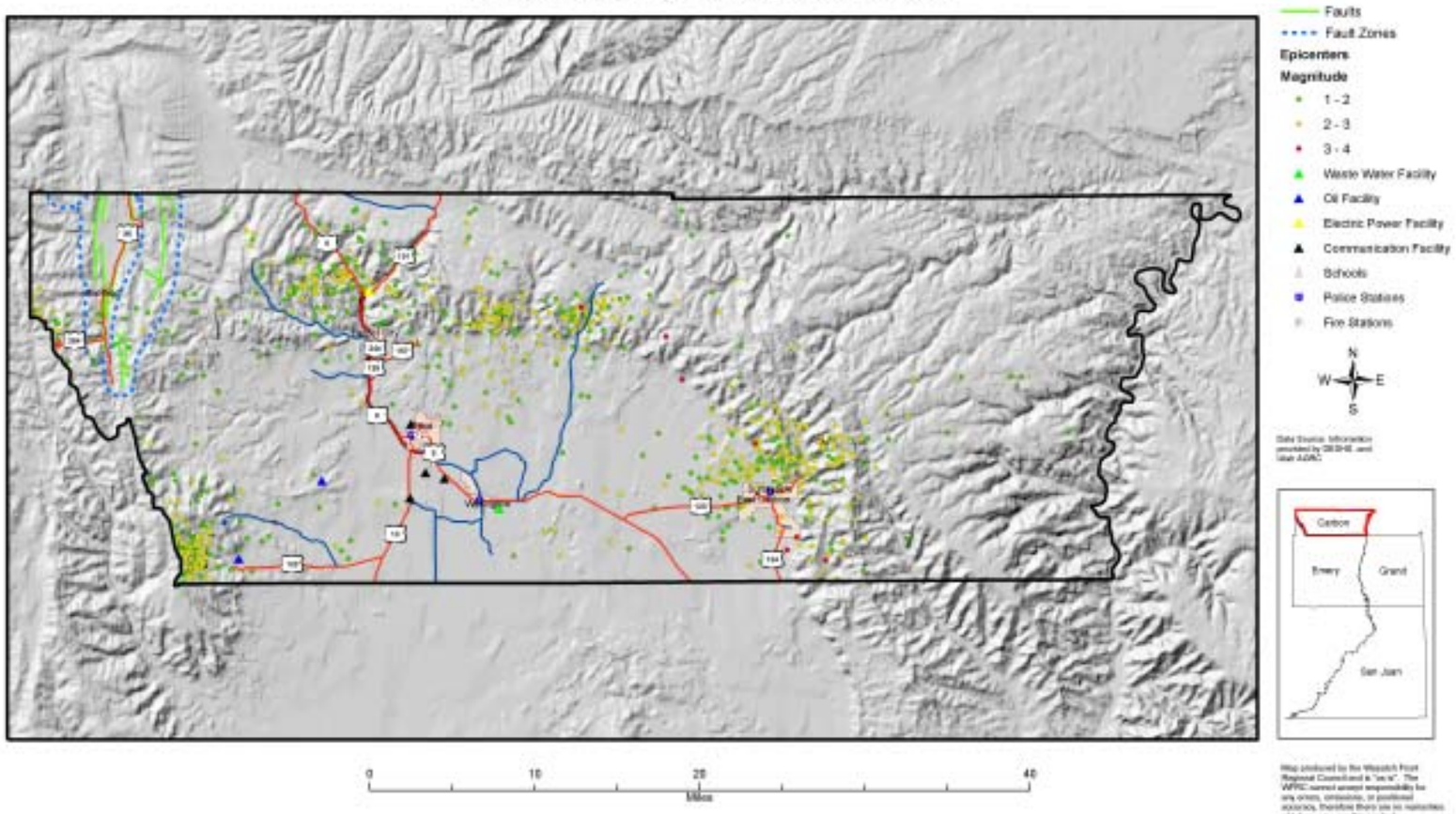
Carbon County Earthquake Hazard